

ORDINANCE No 00119

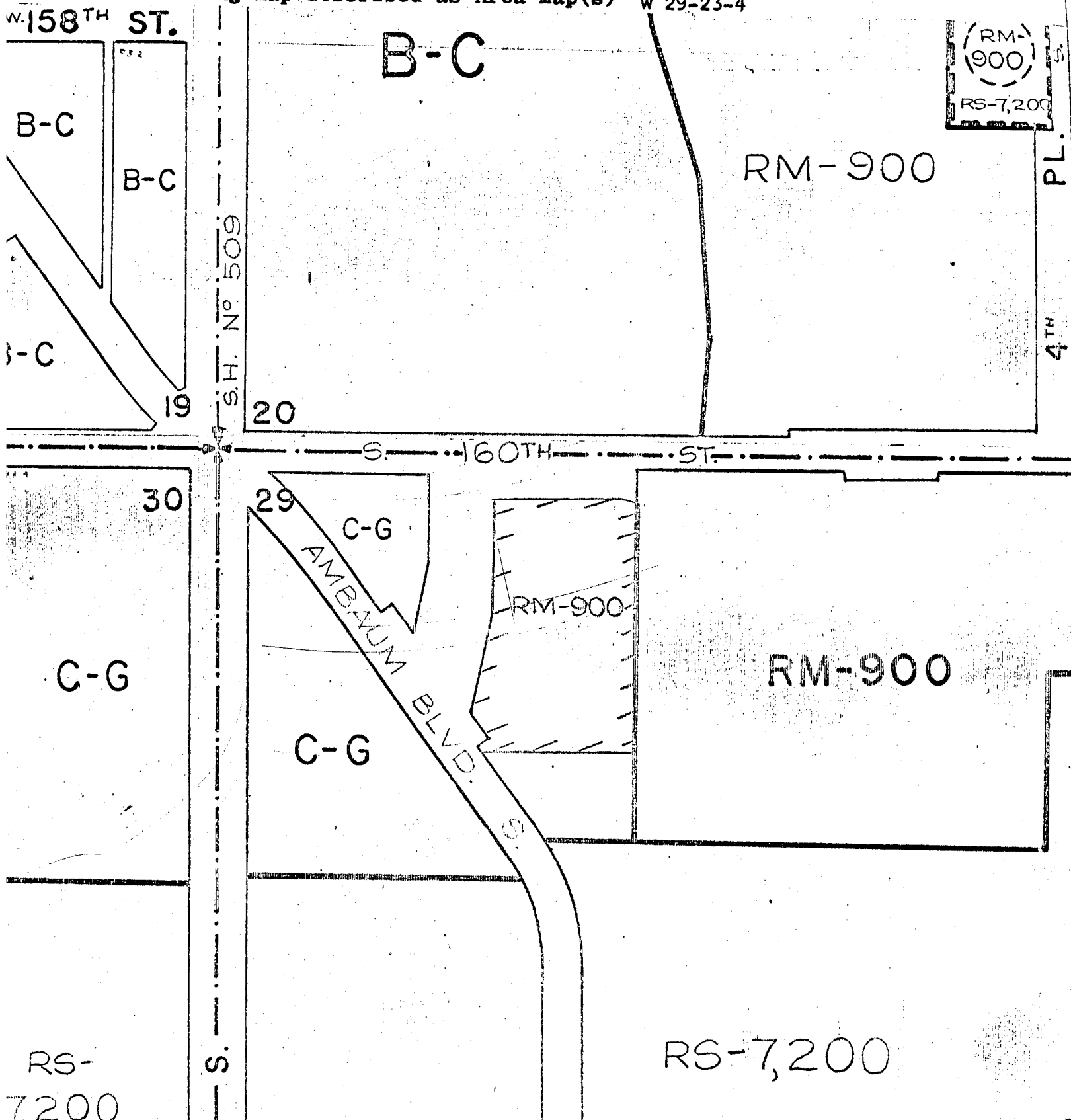
P.

AN ORDINANCE AMENDING KING COUNTY ZONING RESOLUTION NO. 25789, AS AMENDED BY AMENDING THE ZONING MAP THEREOF RECLASSIFYING CERTAIN PROPERTY THIS IS

WHEREAS ESTATE OF TONY NATERMAS has petitioned King County requesting reclassification of property described in said petition and all legal requirements have been performed; and

WHEREAS, the Department of Planning has transmitted to the King County Council, King County, Washington, a copy of the Department's findings and action recommending that the Zoning Map be amended and for the reasons stated therein; and

NOW THEREFORE BE IT ORDAINED that the King County Council does hereby adopt the findings and recommendations of the Department of Planning as its own and does hereby reclassify certain property to RM 900 as shown hereon and legally described herein which lies within the part(s) of the Zoning Map described as Area Map(s) W 29-23-4




LEGAL DESCRIPTION:


The east 300' of the northwest quarter of the northwest quarter
of the northwest quarter of Section 29, Township 23, Range 4 East, W.M.
Less the south 235.96'± and less County and State roads.

INTRODUCED and read for the first time this 27th day of
August, 1969.

PASSED by the Council at a regular meeting thereof on the 18th
day of August, 1969.


Chairman of the County Council

ATTEST:


ACTING Clerk of the Council

APPROVED this _____ day of _____, 1969.

King County Executive

ORDINANCE READINGS

1st Aug 4, 1969
2nd Aug 18, 1969
3rd Aug 18, 1969
Effective Date _____